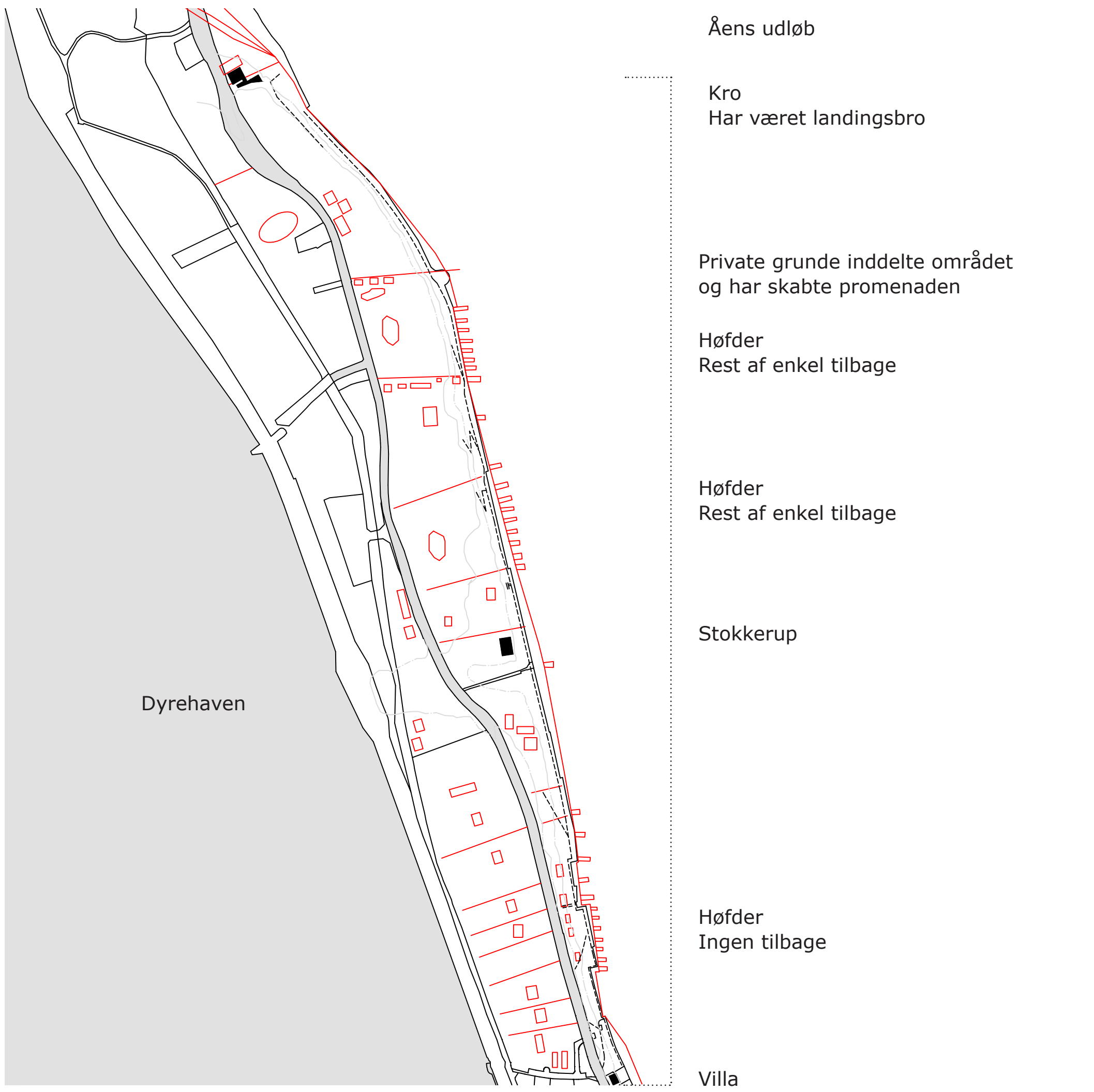
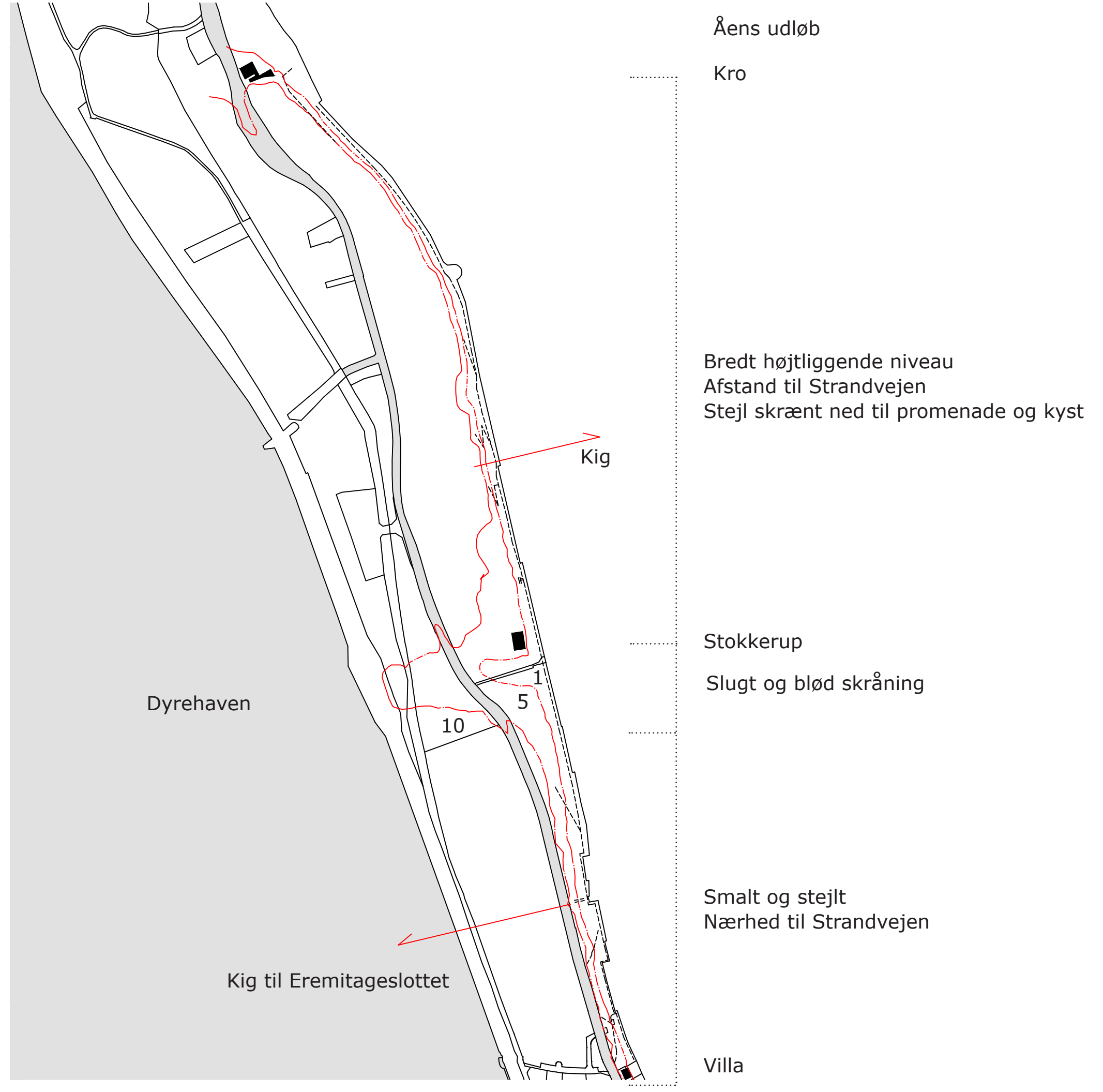


REGISTERERING OG ANALYSE AF EKISTERENDE FORHOLD



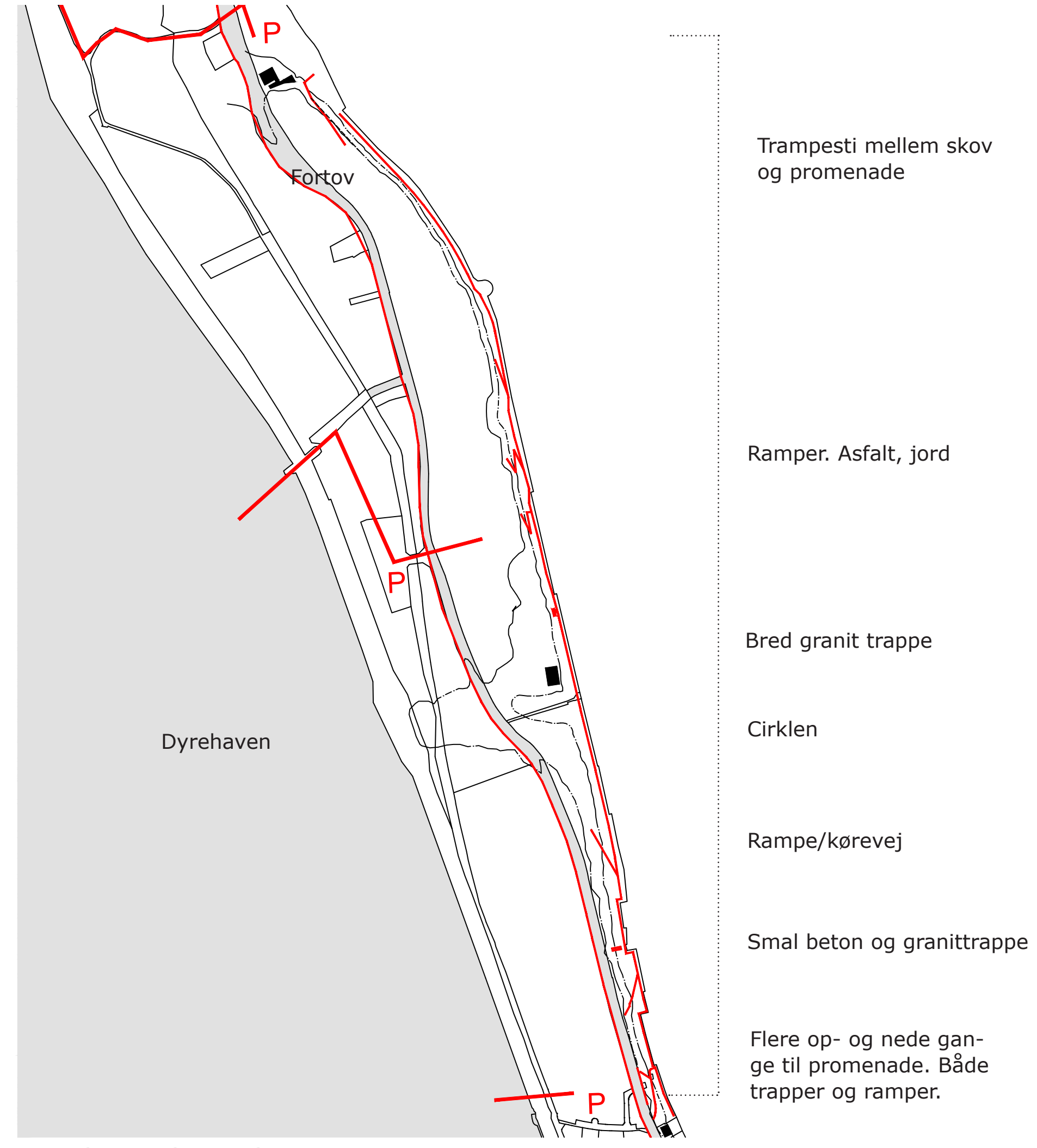
KYSTLINJEN IDAG OG 1899



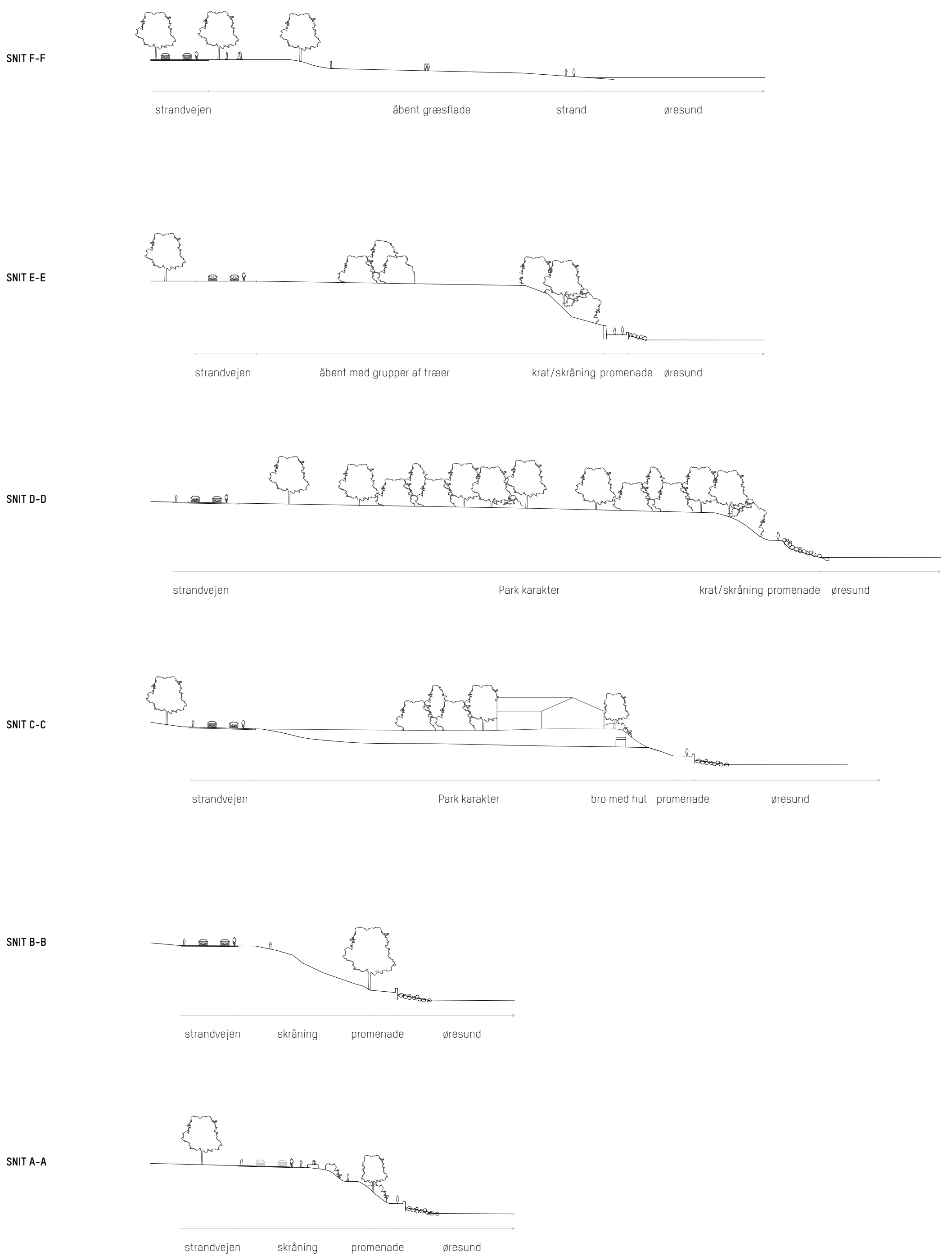
TERRÆN OG KIG



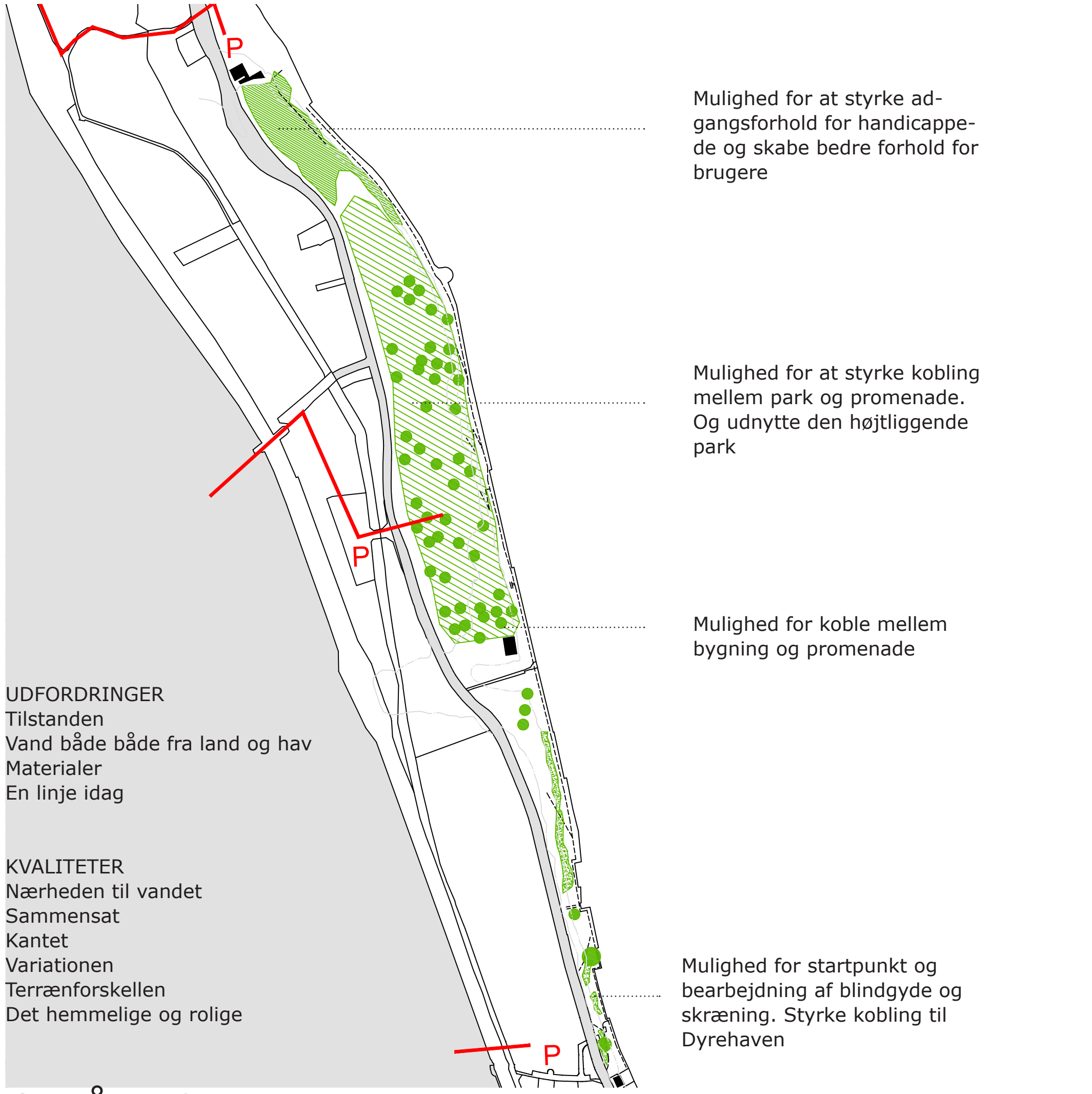
BEPLANTNING OG BELÆGNINGER



TILGÆNGELIGHED OG FORBINDELSER



OMRÅDETS KARAKTER



OMRÅDETS KVALITETER, UDFORDRINGER OG MULIGHEDER

